



Mallard Pass

Solar Farm

Mallard Pass Solar Farm

Hedgerows Plans

November 2022

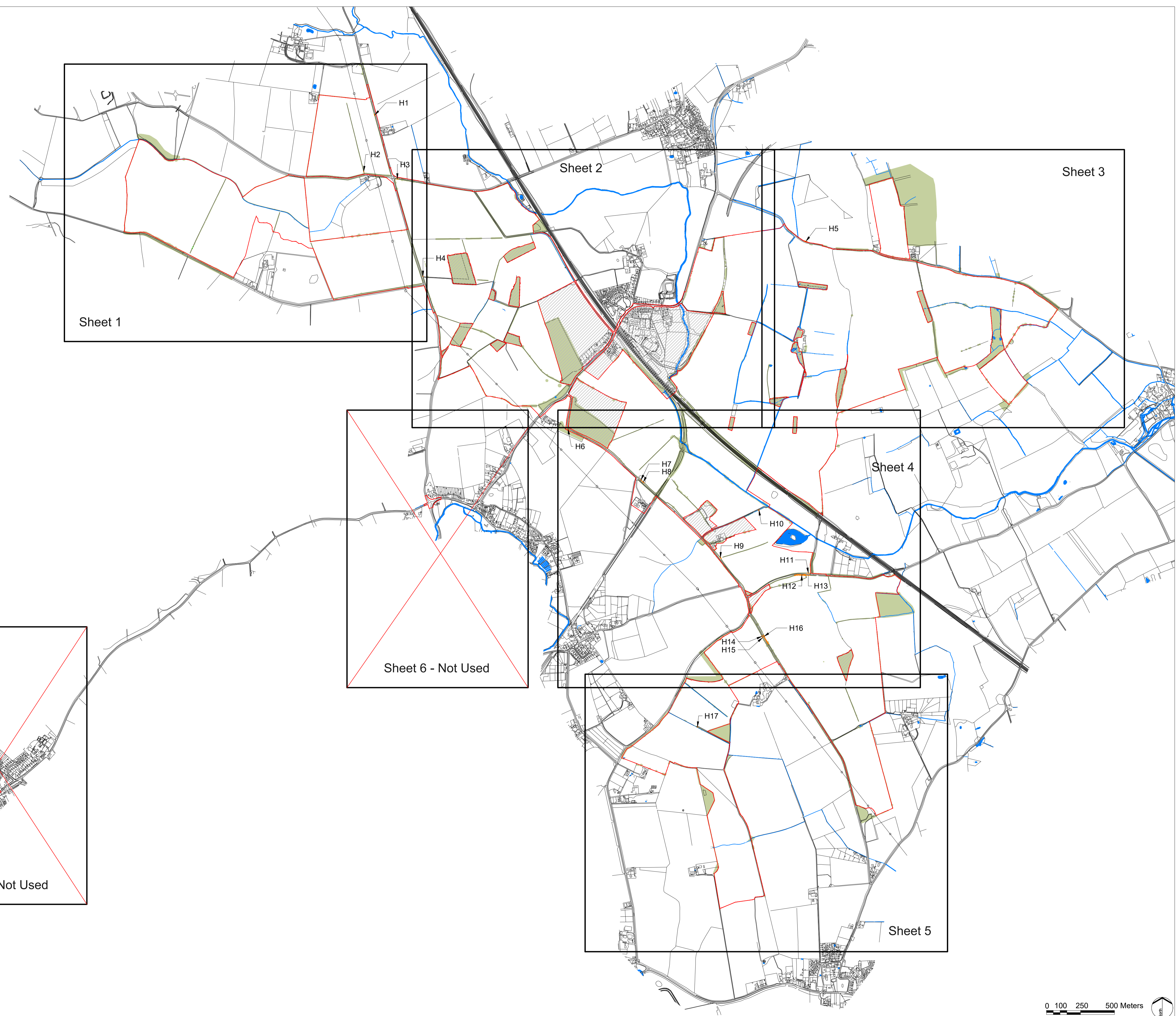
PINS Ref: EN010127

Document Ref: EN010127/APP/2.5

Revision P0

Infrastructure Planning (Applications: Prescribed Forms and Procedure) Regulations 2009
Reg 5 (2) (o)

Z:\7863_NSIP_SOLAR_FARM_CONFIDENTIAL\CAD\DRAWINGS\7863_0220_0225_HEDGEROW PLANDWG



LEGEND

- Order limits
- Area outside of Order limits
- Existing Features**
 - Existing Water Course / Drain
 - Existing Waterbody
 - Existing Woodland, Trees and Hedgerows
- Features to be removed**
 - Hedgerow to be removed

Notes:

- The Order limits has been drawn to the Land Registry boundaries and Topographical Survey data. The accuracy of Land Registry and the topographical survey differs from the OS Base Mapping which results in the Order limits not aligning with the line work shown on the OS Base Mapping.

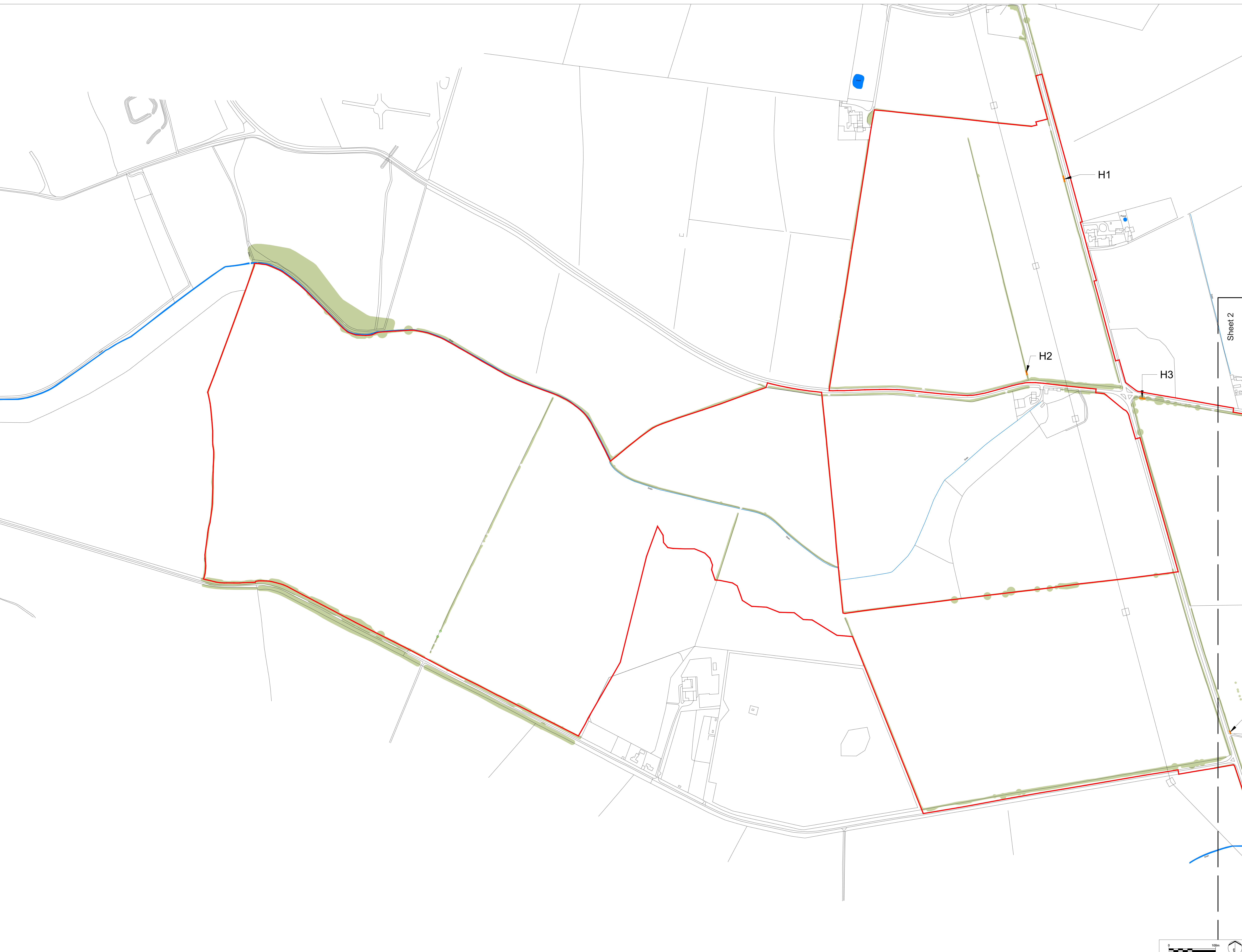


P0	DCO Submission	RP	18/11/22
REV.	DESCRIPTION	APP.	DATE
PROJECT TITLE			
MALLARD PASS SOLAR FARM			
DRAWING TITLE			
Hedgerows Plans Key Plan			
Infrastructure Planning (Applications: Prescribed Forms and Procedure) Regulations 2009 APFP Regulation: 5(2)(o)			
PINS REFERENCE NUMBER EN010127			
ISSUED BY	Oxford	T: 01865 887 050	
DATE	18 Nov 2022	DRAWN	TB
SCALE:RAI	As shown	CHECKED	RP
STATUS	Final	APPROVED	RP
DWG. NO 7863_0220		REV : P0	

No dimensions are to be scaled from this drawing.
All dimensions are to be checked on site.
Area measurements for indicative purposes only.
© LDA Design Consulting Ltd. Quality Assured to BS EN ISO 9001 : 2015
Sources: Ordnance Survey



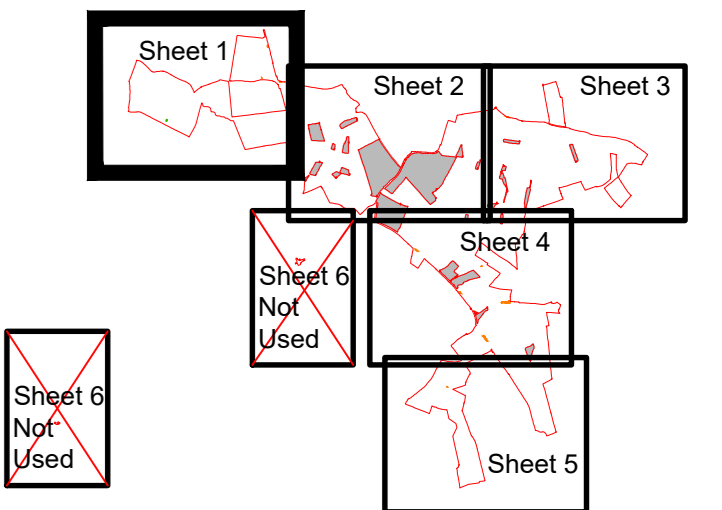
Z:\7863_NSP_SOLAR_FARM_CONFIDENTIAL\DRAWINGS\7863_021_022_HEDGEROW PLANNING



- LEGEND**
- Order limits
 - Area outside of Order limits
 - Existing Features**
 - Existing Water Course / Drain
 - Existing Waterbody
 - Existing Woodland, Trees and Hedgerows
 - Features to be removed**
 - Hedgerow to be removed

Notes:

1. The Order limits has been drawn to the Land Registry boundaries and Topographical Survey data. The accuracy of Land Registry and the topographical survey differs from the OS Base Mapping which results in the Order limits not aligning with the line work shown on the OS Base Mapping.



Key Plan

REV.	DESCRIPTION	APP. DATE
P0	DCO Submission	18/11/22



PROJECT TITLE
MALLARD PASS SOLAR FARM

DRAWING TITLE
Hedgerows Plans
Sheet 1 of 5

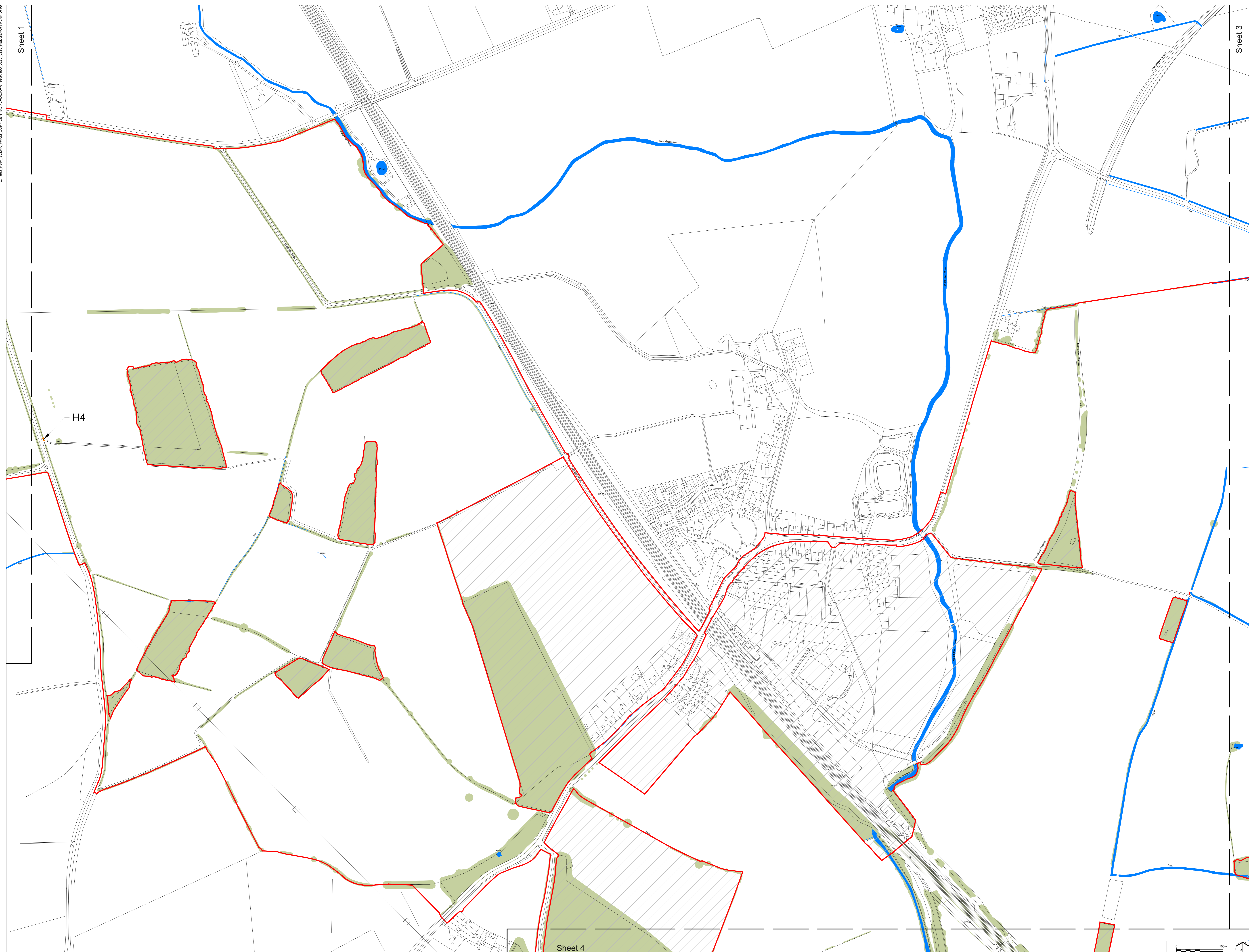
Infrastructure Planning (Applications:
Prescribed Forms and Procedure) Regulations 2009
APFP Regulation: 5(2)(o)

ISSUED BY	DATE	SCALE	STATUS	DRAWN	CHECKED	APPROVED
Oxford	18 Nov 2022	1:2,500	Final	TB	RP	RP

DWG. NO 7863_0221 REV : P0

No dimensions are to be scaled from this drawing.
All dimensions are to be checked on site.
Area measurements for indicative purposes only.
© LDA Design Consulting Ltd. Quality Assured to BS EN ISO 9001:2015
Sources: Ordnance Survey

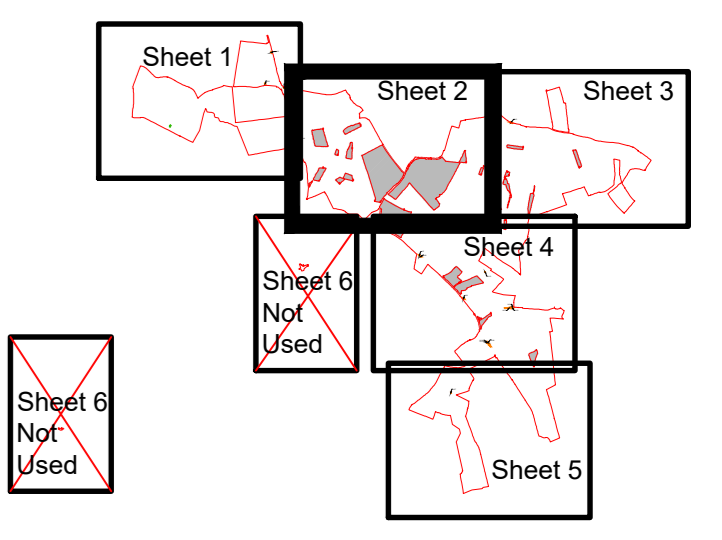




- LEGEND**
- Order limits
 - Area outside of Order limits
 - Existing Features**
 - Existing Water Course / Drain
 - Existing Waterbody
 - Existing Woodland, Trees and Hedgerows
 - Features to be removed**
 - Hedgerow to be removed

Notes:

- The Order limits has been drawn to the Land Registry boundaries and Topographical Survey data. The accuracy of Land Registry and the topographical survey differs from the OS Base Mapping which results in the Order limits not aligning with the line work shown on the OS Base Mapping.



Key Plan

PO: DCO Submission
REV: DESCRIPTION



PROJECT TITLE
MALLARD PASS SOLAR FARM

DRAWING TITLE
Hedgerows Plans
Sheet 2 of 5

Infrastructure Planning (Applications:
Prescribed Forms and Procedure) Regulations 2009
APFP Regulation: 5(2)(a)

INS REFERENCE NUMBER
EN010127

ISSUED BY: Oxford	T: 01865 887 050
DATE: 18 Nov 2022	DRAWN: TB
SCALE: 1:2,000	CHECKED: RP
STATUS: Final	APPROVED: RP

DWG. NO 7863_0222 REV : P0

No dimensions are to be scaled from this drawing.
All dimensions are to be checked on site.
Area measurements for indicative purposes only.

© GDA Design Consulting Ltd. Quality Assured to BS EN ISO 9001: 2015
Source: Ordnance Survey

2:7863_0222_SOLAR_FARM_CONFIDENTIAL_DRAWINGS/7863_0222_HEDGEROW_PLANS.DWG

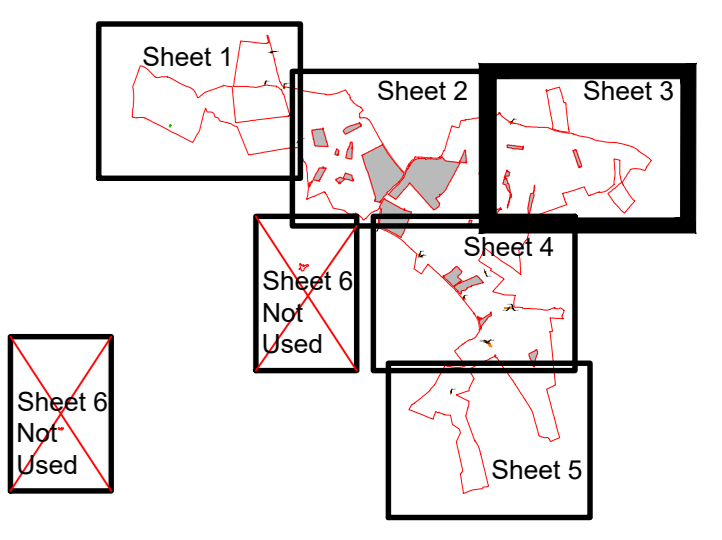


LEGEND

- Order limits
- Area outside of Order limits
- Existing Features**
- Existing Water Course / Drain
- Existing Waterbody
- Existing Woodland, Trees and Hedgerows
- Features to be removed**
- Hedgerow to be removed

Notes:

- The Order limits has been drawn to the Land Registry boundaries and Topographical Survey data. The accuracy of Land Registry and the Topographical survey differs from the OS Base Mapping which results in the Order limits not aligning with the line work shown on the OS Base Mapping.



Key Plan

PO	DCO Submission	RP	18/11/22
REV.	DESCRIPTION	APP.	DATE



PROJECT TITLE
MALLARD PASS SOLAR FARM

DRAWING TITLE
Hedgerows Plans
Sheet 3 of 5

Infrastructure Planning (Applications: Prescribed Forms and Procedure) Regulations 2009
APFP Regulation: 5(2)(a)

ONS REFERENCE NUMBER
EN010127

ISSUED BY	Oxford	T:	01865 887 050
DATE	18 Nov 2022	DRAWN	TB
SCALE/AD	1:2,000	CHECKED	RP
STATUS	Final	APPROVED	RP

DWG. NO 7863_0223 **REV : P0**

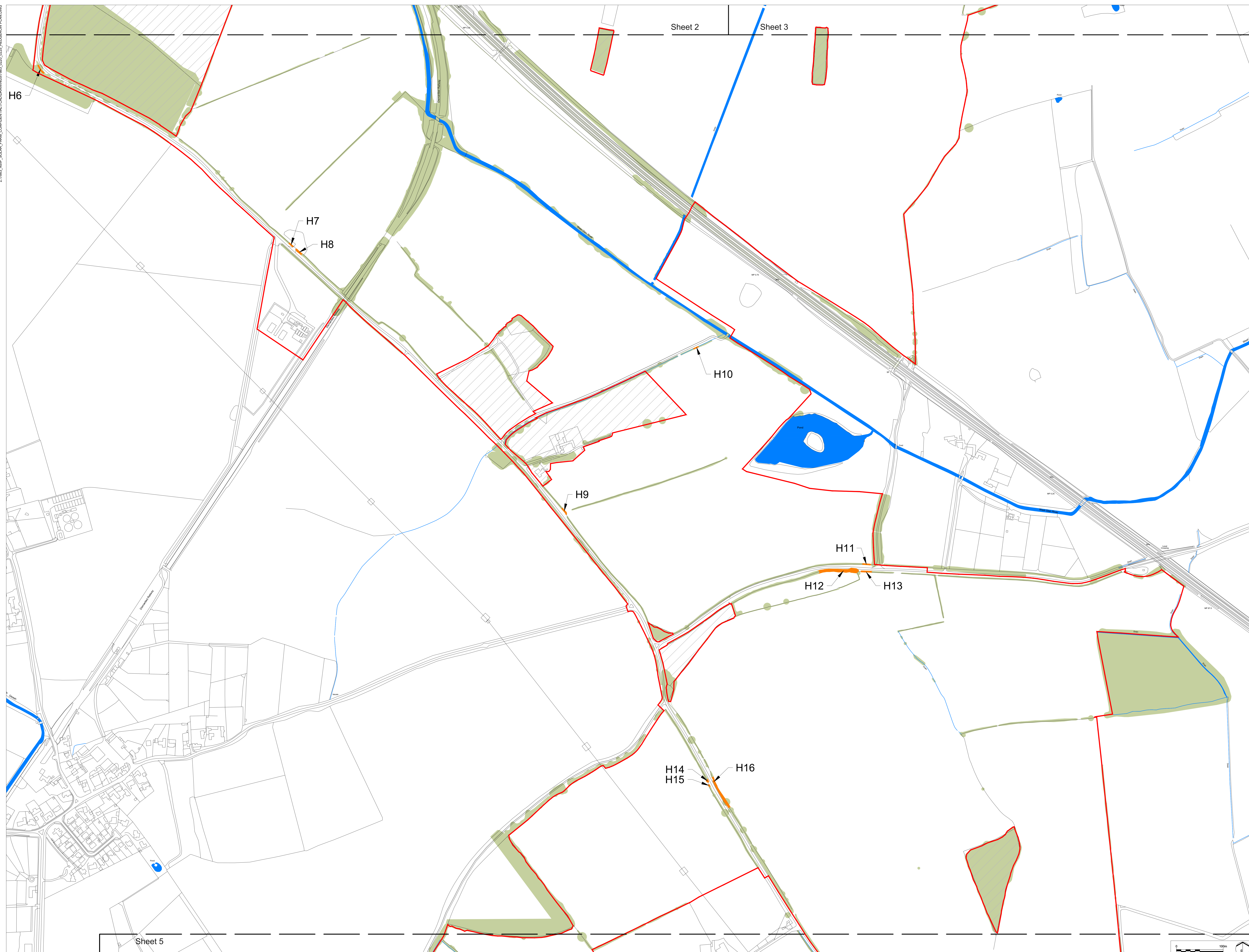
No dimensions are to be scaled from this drawing.
All dimensions are to be checked on site.
Area measurements for indicative purposes only.
© GDA Design Consulting Ltd. Quality Assured to BS EN ISO 9001: 2015
Source: Ordnance Survey

27863_0223_SOLAR_FARM_CONFIDENTIAL_DRAWINGS/7863_0223_HEDGEROW_PLANS/DWG

Sheet 2

H5

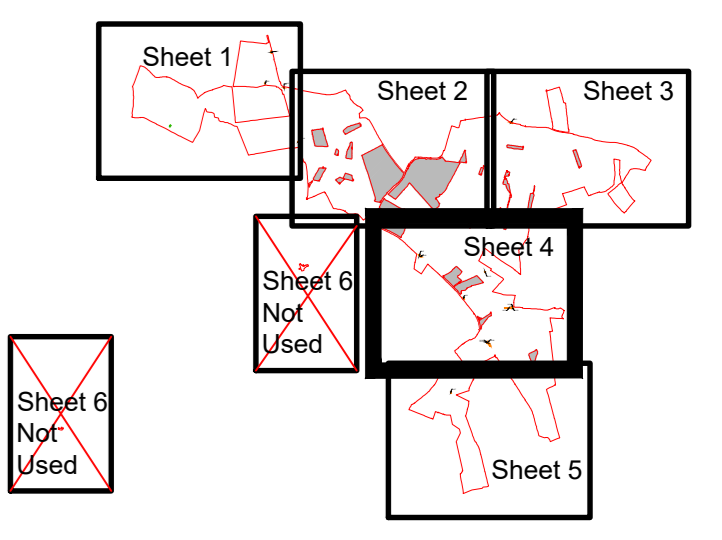
Sheet 4



- LEGEND**
- Order limits
 - Area outside of Order limits
 - Existing Features**
 - Existing Water Course / Drain
 - Existing Waterbody
 - Existing Woodland, Trees and Hedgerows
 - Features to be removed**
 - Hedgerow to be removed

Notes:

- The Order limits has been drawn to the Land Registry boundaries and Topographical Survey data. The accuracy of Land Registry and the topographical survey differs from the OS Base Mapping which results in the Order limits not aligning with the line work shown on the OS Base Mapping.



Key Plan

PO	DCO Submission	APP	18/11/22
REV	DESCRIPTION	APP	DATE



PROJECT TITLE
MALLARD PASS SOLAR FARM

DRAWING TITLE
Hedgerows Plans
Sheet 4 of 5

Infrastructure Planning (Applications:
Prescribed Forms and Procedure) Regulations 2009
APFP Regulation: 5(2)(a)

INS REFERENCE NUMBER
EN010127

ISSUED BY	Oxford	T:	01865 887 050
DATE	18 Nov 2022	DRAWN	TB
SCALE/D	1:2,000	CHECKED	RP
STATUS	Final	APPROVED	RP

DWG. NO 7863_0224 REV : P0

No dimensions are to be scaled from this drawing.
All dimensions are to be checked on site.
Area measurements for indicative purposes only.

© GDA Design Consulting Ltd. Quality Assured to BS EN ISO 9001: 2015
Source: Ordnance Survey

2:\7863_0224_P0\046_P046_CONFIDENTIAL\DCO\DRAWINGS\7863_0224_HEDGEROW PLANS.rvt

Sheet 2

Sheet 3

H6

H7

H8

H10

H9

H11

H12

H13

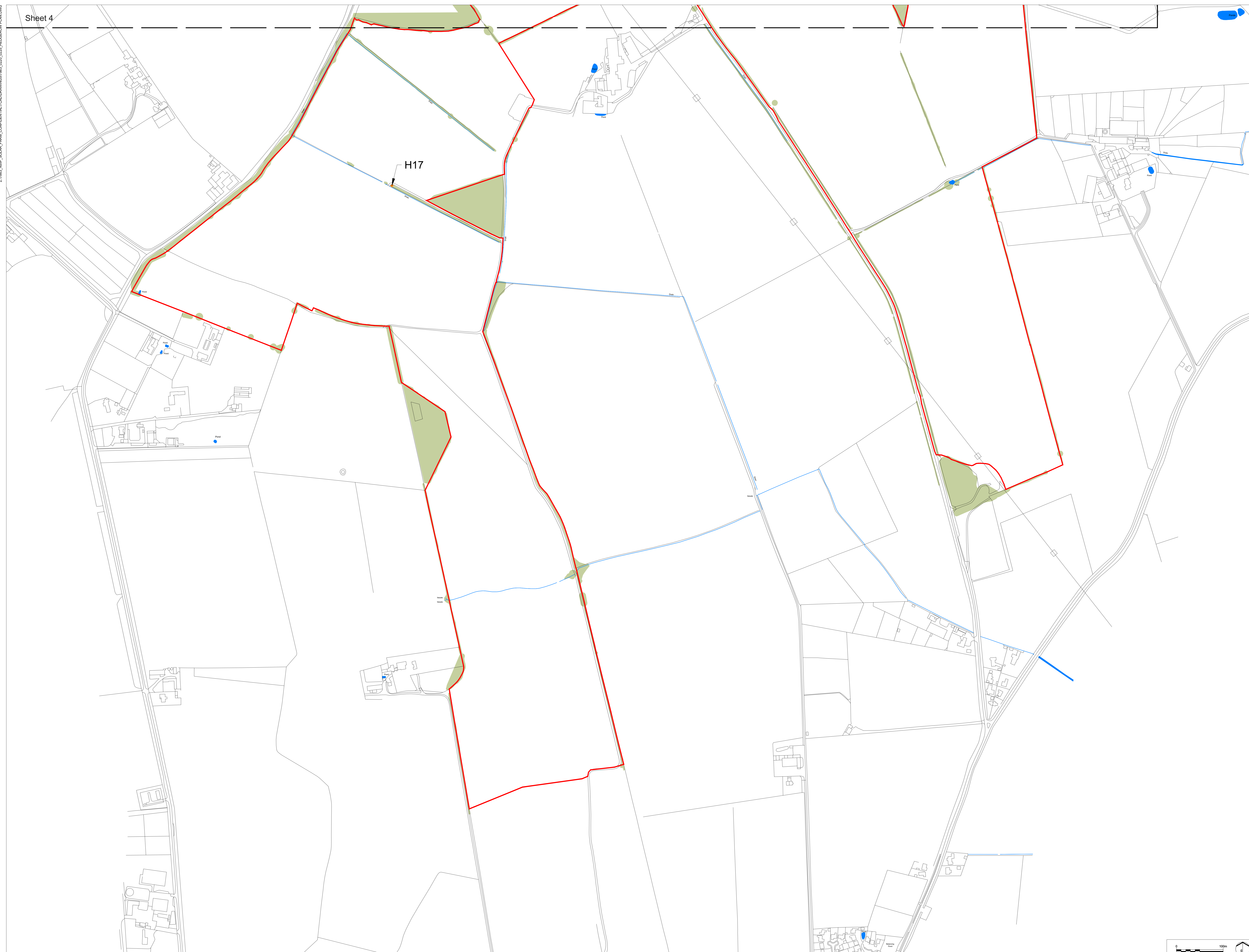
H14

H15

H16

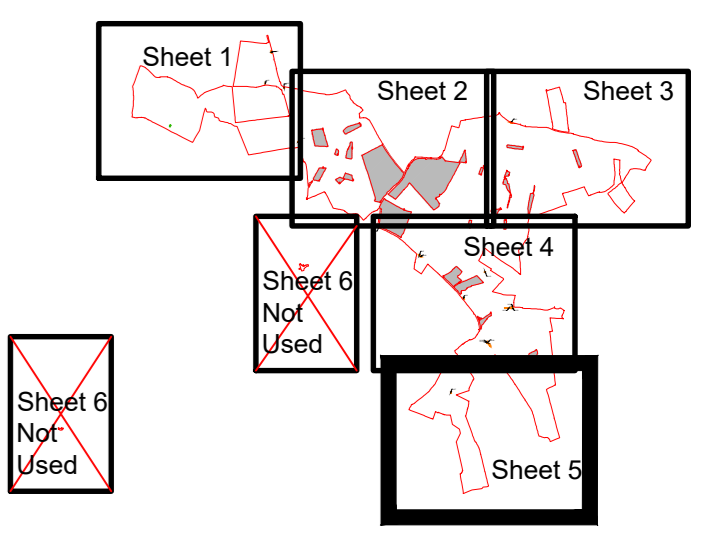
Sheet 5

- LEGEND**
- Order limits
 - Area outside of Order limits
 - Existing Features**
 - Existing Water Course / Drain
 - Existing Waterbody
 - Existing Woodland, Trees and Hedgerows
 - Features to be removed**
 - Hedgerow to be removed



Notes:

1. The Order limits has been drawn to the Land Registry boundaries and Topographical Survey data. The accuracy of Land Registry and the topographical survey differs from the OS Base Mapping which results in the Order limits not aligning with the line work shown on the OS Base Mapping.



Key Plan

PO	DCO Submission	REV	18/11/22
REV	DESCRIPTION	APP.	DATE



PROJECT TITLE
MALLARD PASS SOLAR FARM

DRAWING TITLE
Hedgerows Plans
Sheet 5 of 5

Infrastructure Planning (Applications:
APFP Regulation: S(2)(a))

PNR REFERENCE NUMBER
EN010127

ISSUED BY	Oxford	T:	01865 887 050
DATE	18 Nov 2022	DRAWN	TB
SCALE/D	1:2,000	CHECKED	RP
STATUS	Final	APPROVED	RP

DWG. NO 7863_0225 REV - P0

No dimensions are to be scaled from this drawing.
All dimensions are to be checked on site.
Area measurements for indicative purposes only.
© GDA Design Consulting Ltd. Quality Assured to BS EN ISO 9001: 2015
Source: Ordnance Survey

